



Jak učit o EU. Globální pohled na EU.





1.

Jakým způsobem učít o EU?

Metody, testy

A white compass rose with eight points, centered below the text.

Problém č. 1

Má učitel přiznat názor? A za jakých okolností?

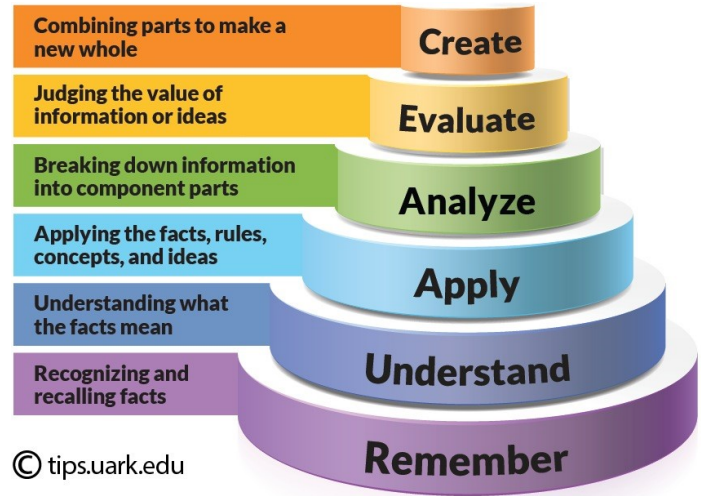
Problém č. 2

Jaké použít metody? Jak testovat výchovy?

Metody



- Používejte Blooma
- Zapojujte diskuze
- Kialo
- INSERT



➤ INSERT

Metody



√	Udělej fajfku na okraji textu, jestliže určitá informace v textu potvrzuje, co jsi věděl/a nebo sis myslel/a, že víš.
–	Udělej minus, jestliže je informace, kterou čteš, v rozporu s tím, co víš. Tímto znaménkem můžeš označit také nějaký rozpor uvnitř textu.
+	Udělej plus, jestliže informace, kterou se dozvíš, je pro tebe nová a zároveň důvěryhodná.
?	Udělej otazník, jestliže se objeví informace, které nerozumíš, která tě mate nebo o které by ses chtěl/a dozvědět více.

Další metody



- Akademická debata
- Argumentační esej
- T-graf (Kialo)
- Dvojitý zápisník

Jak testovat?



- Mají se výchovy testovat?
- Používání mobilních telefonů, počítačů, zápisů

Proč učitelé neradi učí o EU?

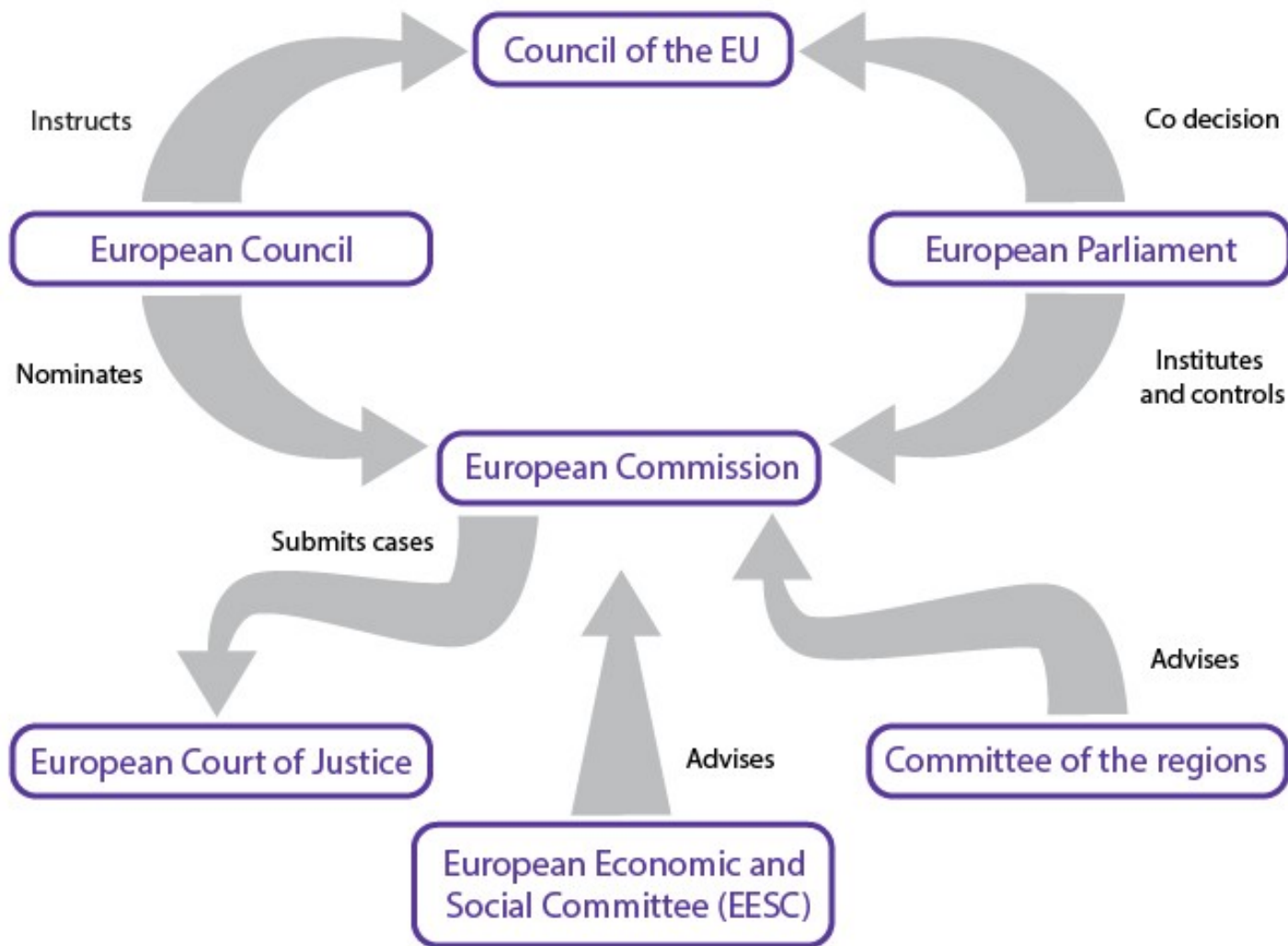


- Kontroverzní téma
- Náročné téma na rozhled a vědomosti
- Pochopení mnohovrstevnatých změn ve světě

Dva styly



- Globální
- Institucionální - nejčastější





2.

Globální pohled na EU

Psychologie map, globální pohledy a Somálsko

A white compass rose with eight points, centered within the text box.

Populace



WORLD MAP

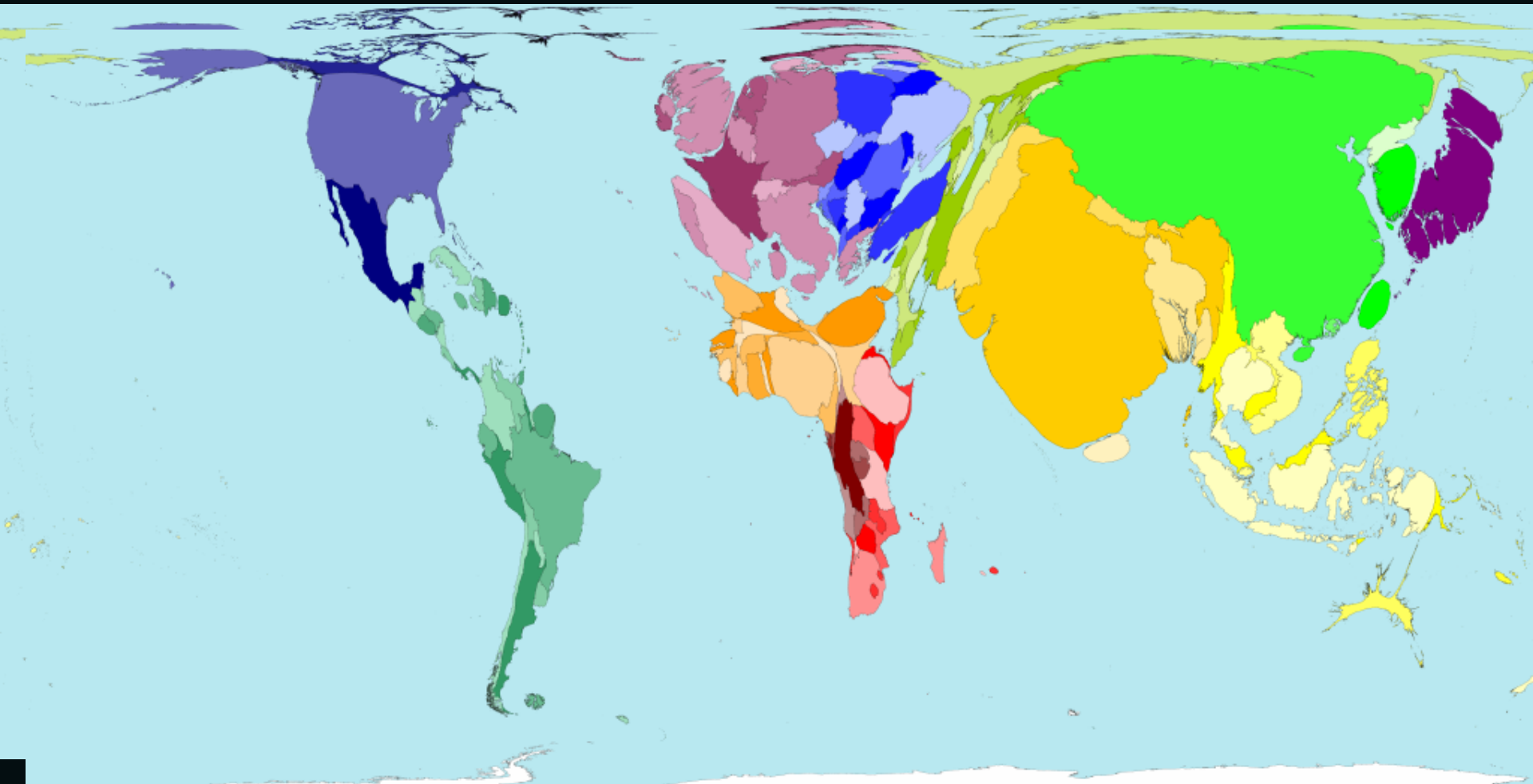


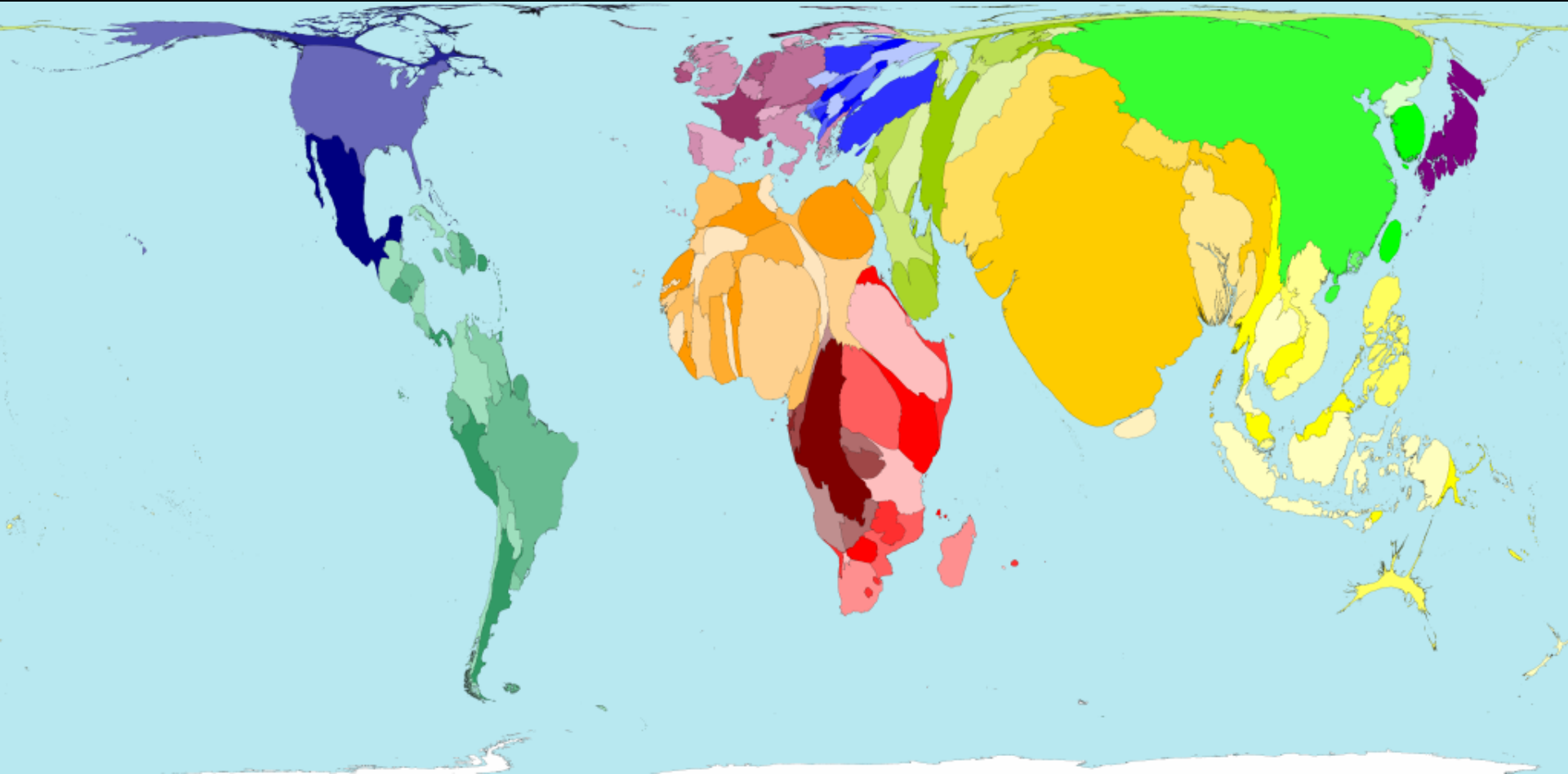
- | | | | |
|---------------------------|-------------------|-----------------------|----------------------------------|
| 1. Netherlands | 10. Austria | 20. Ghana | 29. Liechtenstein |
| 2. Belgium | 11. Hungary | 21. Togo | 30. Montenegro |
| 3. Luxembourg | 12. Serbia | 22. Benin | 31. Kosovo |
| 4. Switzerland | 13. Moldova | 23. Cameroon | 32. Palestinian Territories |
| 5. Slovenia | 14. Macedonia | 24. Equatorial Guinea | 33. St. Vincent & the Grenadines |
| 6. Croatia | 15. Albania | 25. Rwanda | |
| 7. Bosnia and Herzegovina | 16. Cyprus | 26. Cambodia | |
| 8. Czech Republic | 17. Lebanon | 27. Panama | |
| 9. Slovakia | 18. Guinea-Bissau | 28. Malawi | |

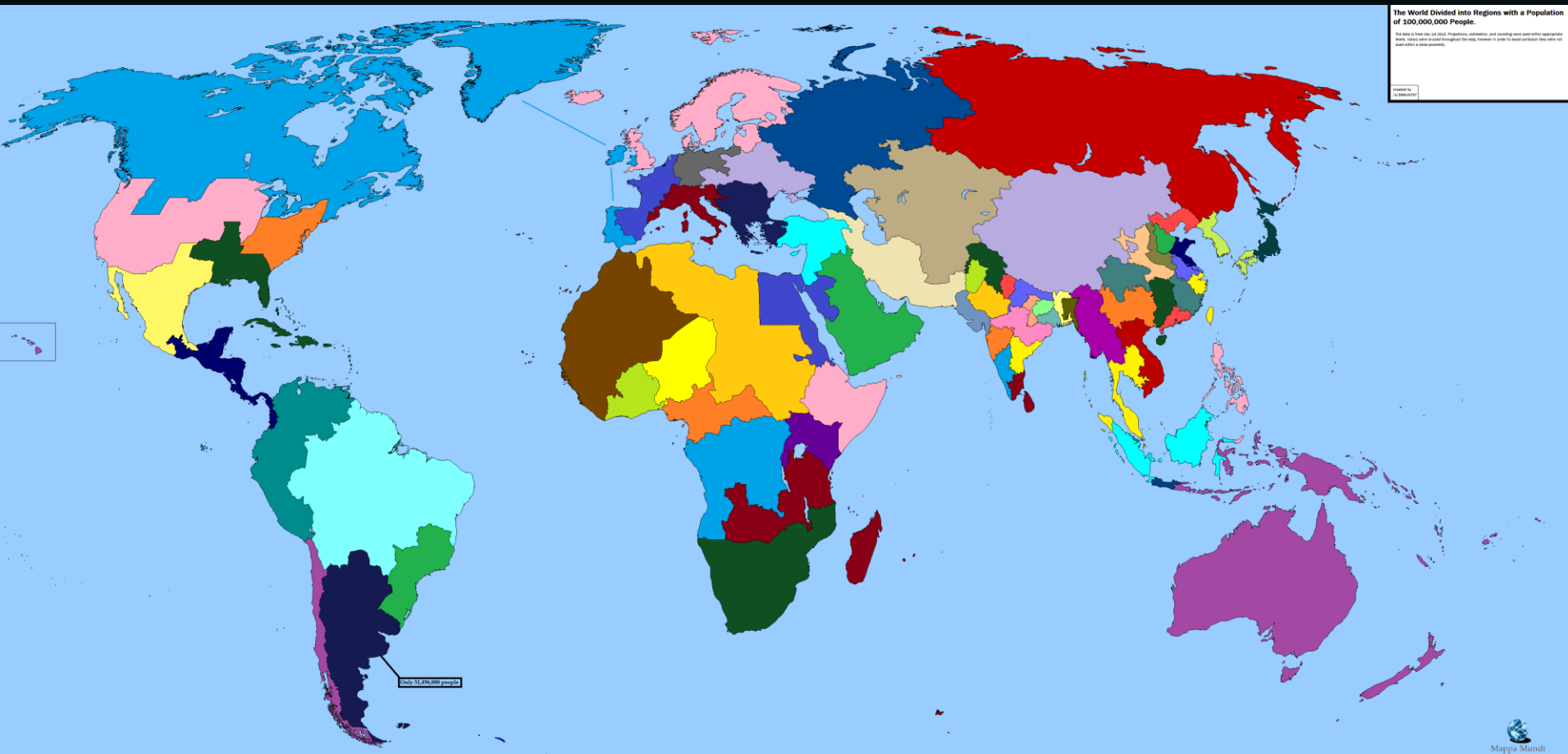


0 1,000 2,000 4,000 Miles
0 1,000 2,000 3,000 4,000 Kilometers

Copyright © 2017 www.mapsofworld.com







The World Divided into Regions with a Population of 100,000,000 People.

The data is from the CIA World Factbook, 2002. Projections, estimates, and rounding were used where appropriate. Some data may not add up due to rounding. For more information, see the source website for details.

Created by: MappaMundi

China: 1.2 billion people





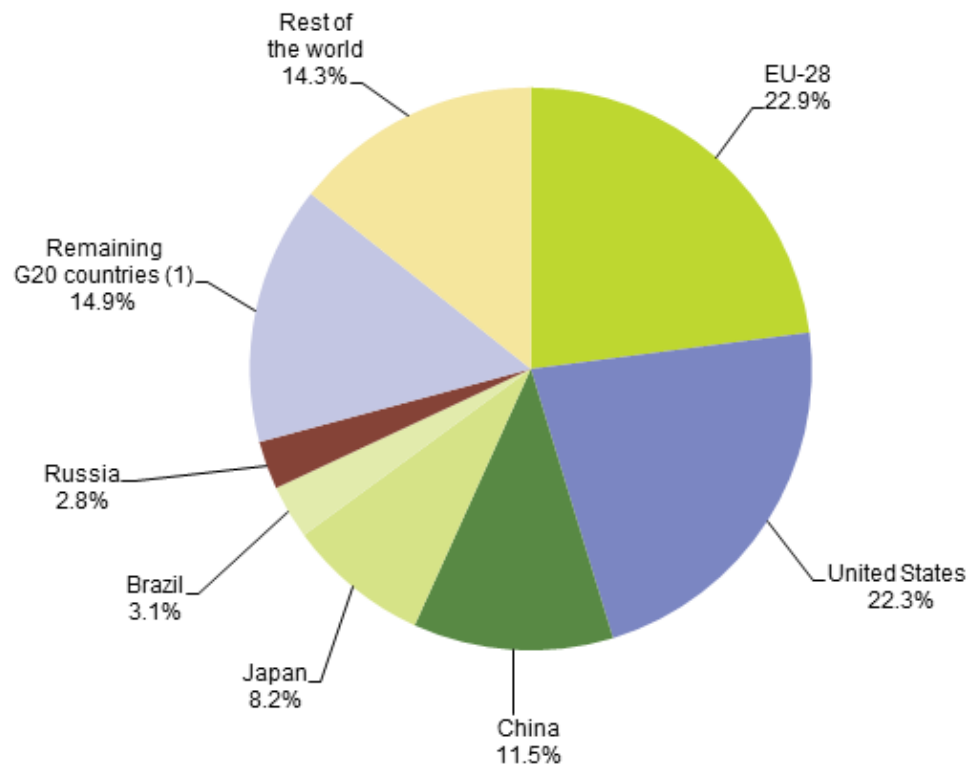
**There are more people living inside
this circle than outside of it.**



500 BC	100
AD 1	200
1000	400
1500	458
1600	580
1700	682
1750	791
1800	1,000
1850	1,262
1900	1,650
1950	2,525
1955	2,758
1960	3,018
1965	3,322
1970	3,682
1975	4,061
1980	4,440
1985	4,853
1990	5,310
1995	5,735
2000	6,127
2005	6,520
2010	6,930
2015	7,349

Ekonomika





(¹) India, Canada, Australia, Mexico, South Korea, Indonesia, Turkey, Saudi Arabia, Argentina and South Africa.

Source: Eurostat (online data code: nama_gdp_c) and the United Nations Statistics Division (National Accounts Main Aggregates Database)

Vývoj HDP



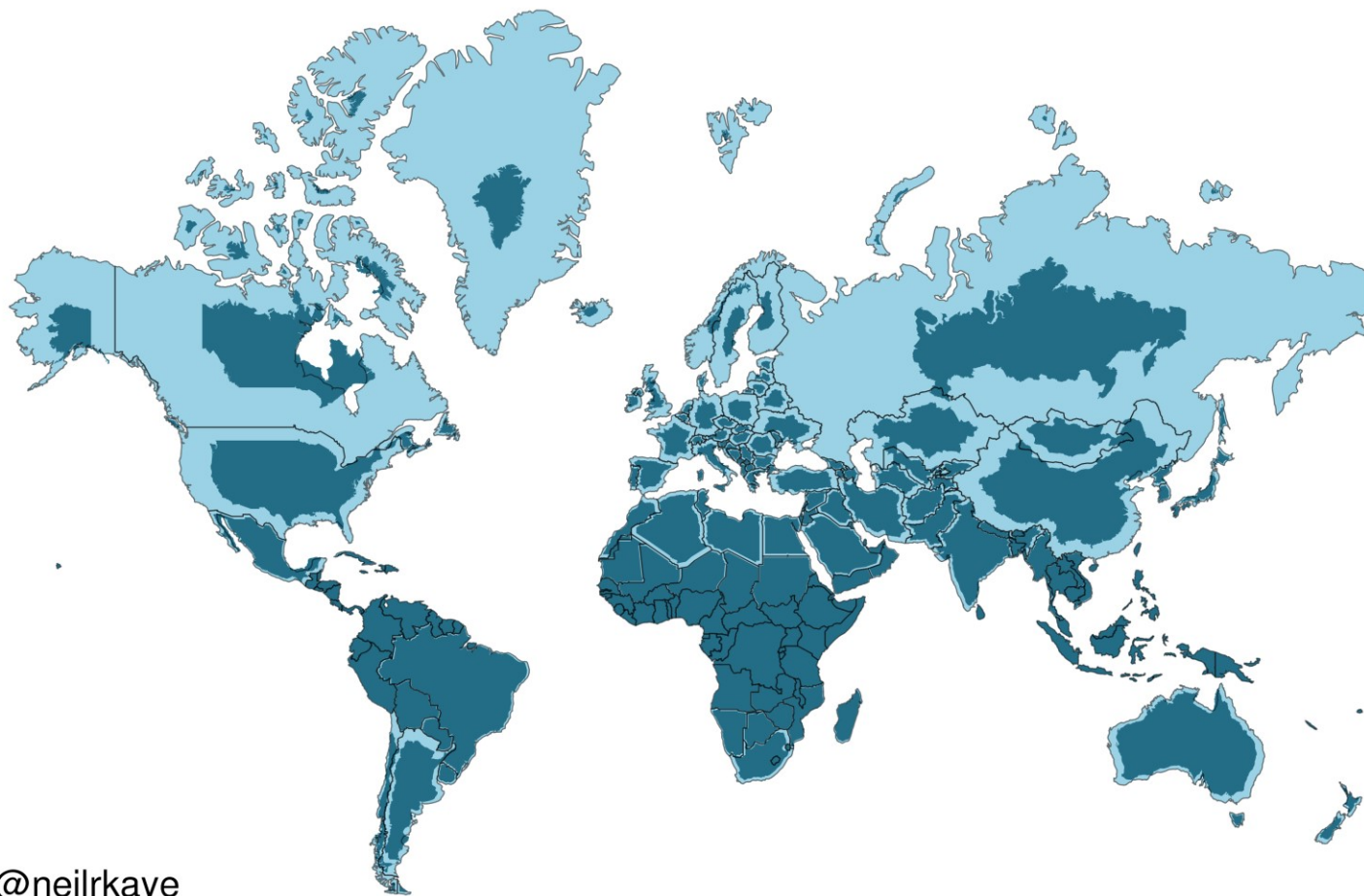
- <https://www.visualcapitalist.com/animation-the-worlds-10-largest-economies-by-gdp-1960-today/>

Jak má
vypadat mapa?

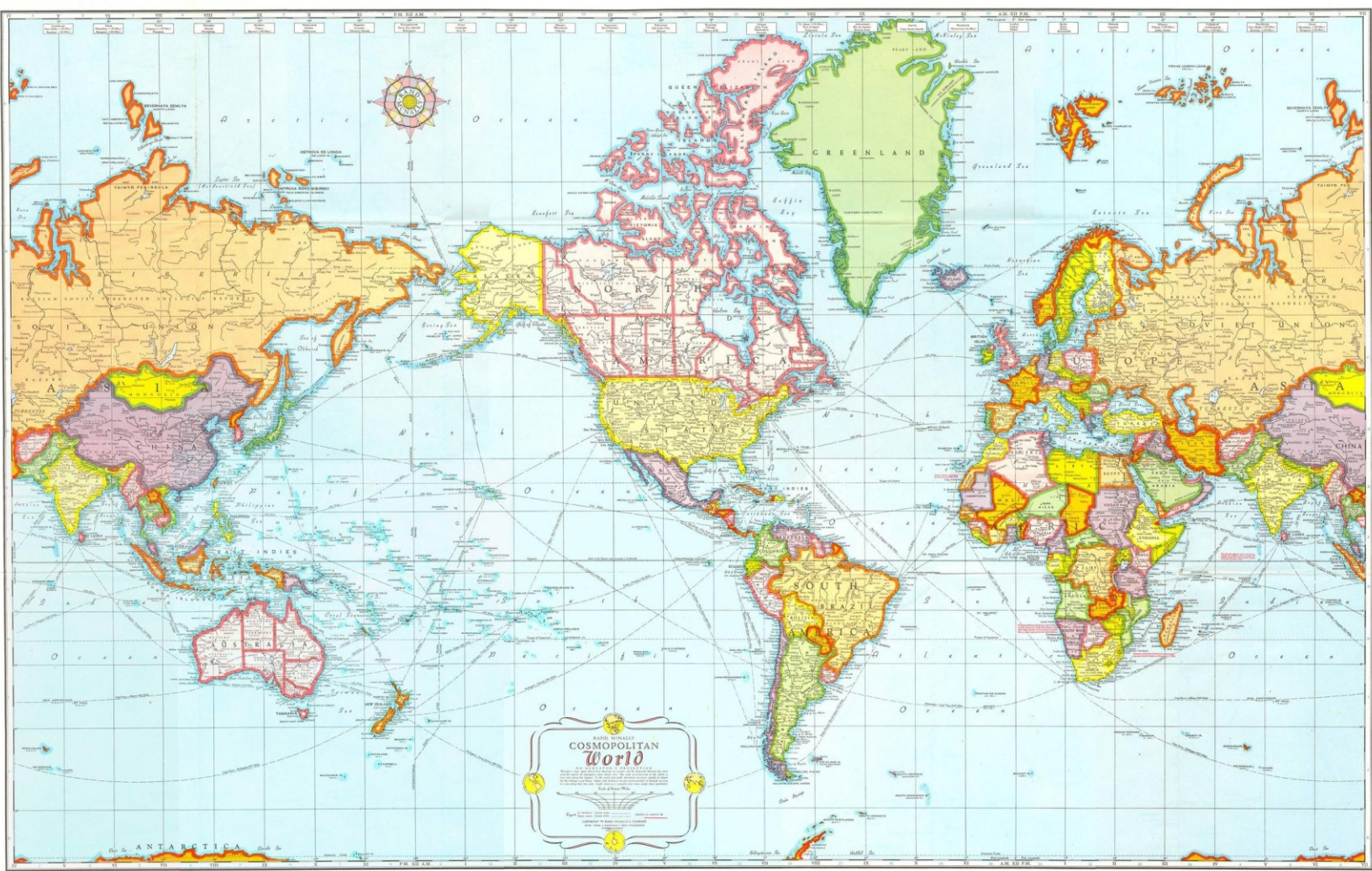
A cluster of seven yellow, five-pointed stars of varying sizes is scattered on the right side of the slide, partially overlapping the text.



World Mercator projection with true country size added



@neilrkaye



世界地图

最新版
1:111,111,111



西半球图



东半球图



比例尺 1:111,111,111
1:111,111,111



天更完美！





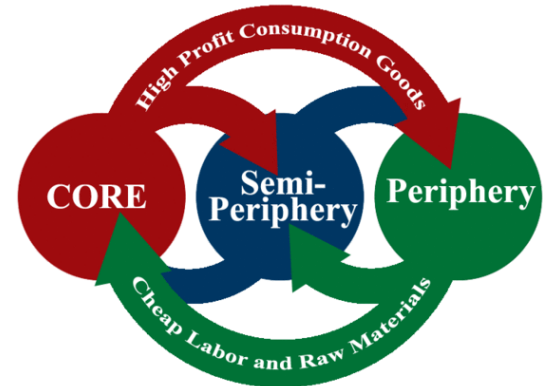
ABBREVIATIONS
B. BELG. - BELGIUM
C. CAN. - CANADA
D. DEN. - DENMARK
E. ESTON. - ESTONIA
F. FIN. - FINLAND
G. GERM. - GERMANY
H. HUNG. - HUNGARY
I. ICEL. - ICELAND
J. JAP. - JAPAN
K. KOR. - KOREA
L. LUX. - LUXEMBOURG
M. MAC. - MACEDONIA
N. NED. - NETHERLANDS
P. POL. - POLAND
R. RUSS. - RUSSIAN FEDERATION
S. SLOV. - SLOVENIA
U. U.K. - UNITED KINGDOM
U.S.A. - UNITED STATES OF AMERICA
V. VEN. - VENEZUELA
Y. YUG. - YUGOSLAVIA

Hemag Maps Pty Ltd 2012, 11th Edition
Hemag Maps Pty Ltd
PO Box 4050 Eight Mile Plains,
Brisbane QLD 4113 Australia
Tel: +61 7 3340 0000 Fax: +61 7 3340 0000
www.hemagmaps.com
manager@hemagmaps.com.au

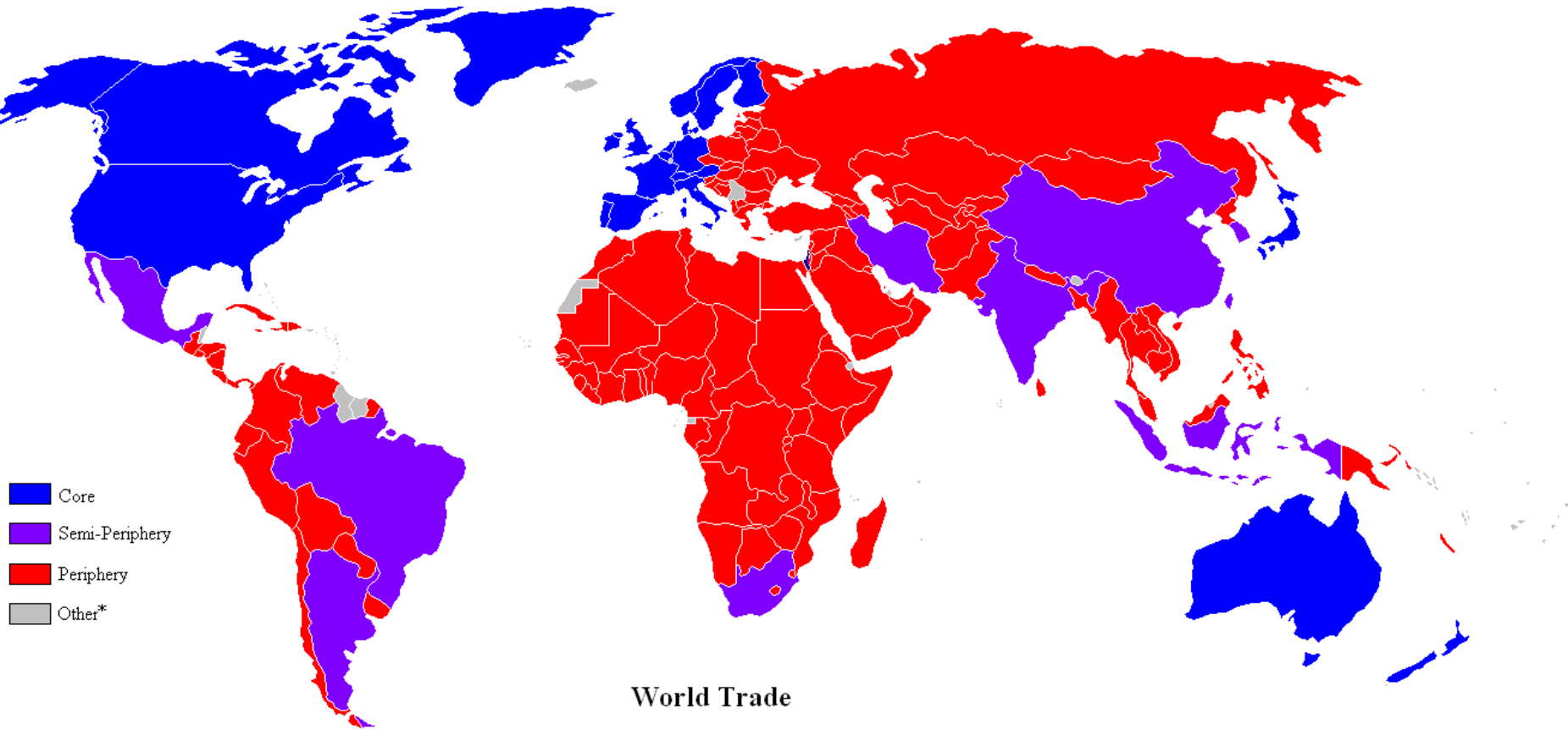
Teorie světového systému



➤ Jádru, semiperiferie, periferie,



Wallerstein's World System Theory Model



World Trade

Obchod



92%

zboží



90%

surovin



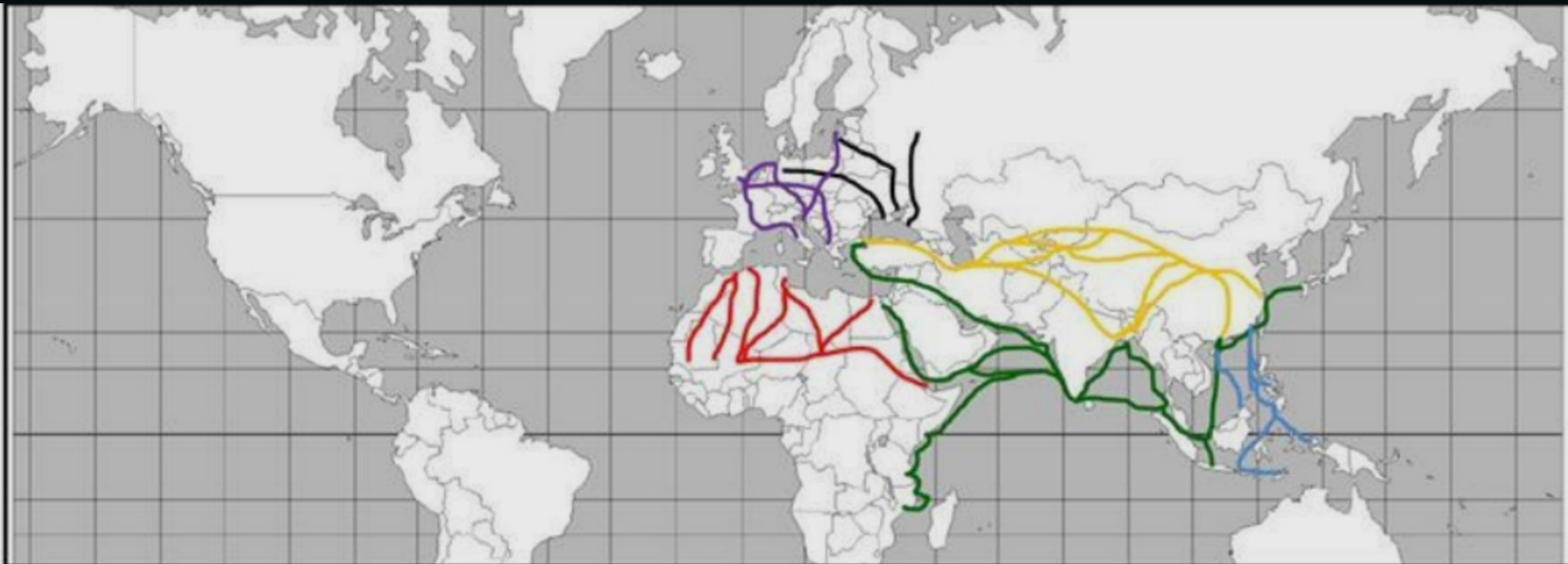
18 000

TEU (Twenty-foot Equivalent Unit) průměrně

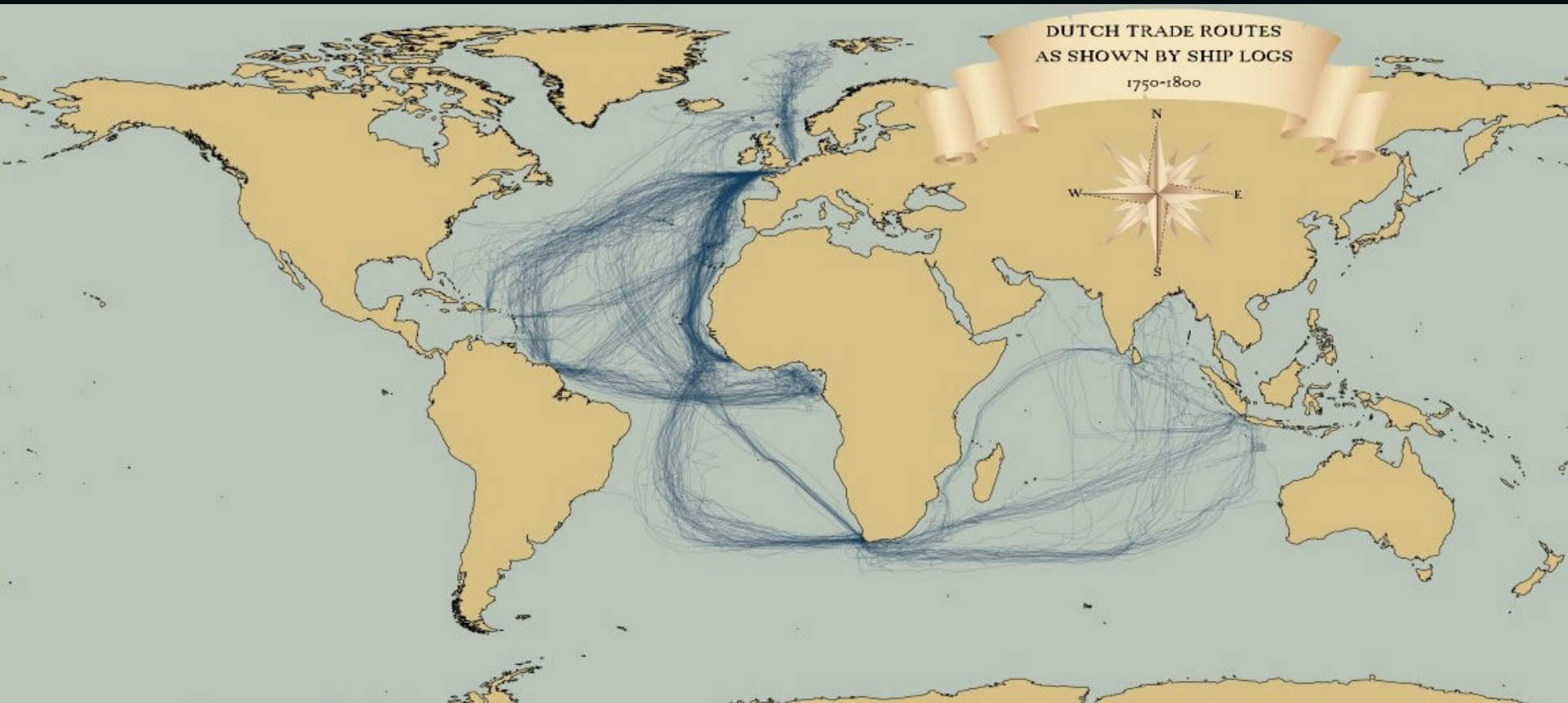
Obchod

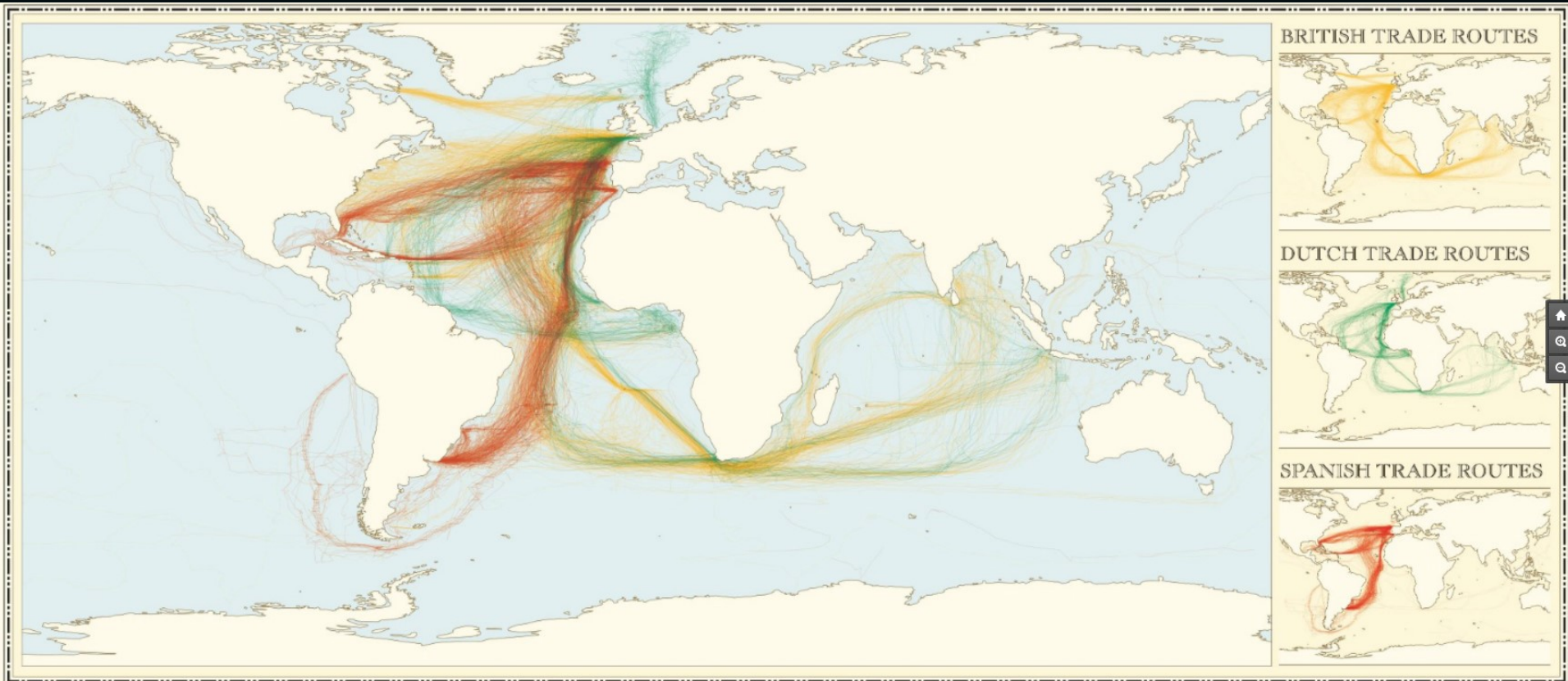


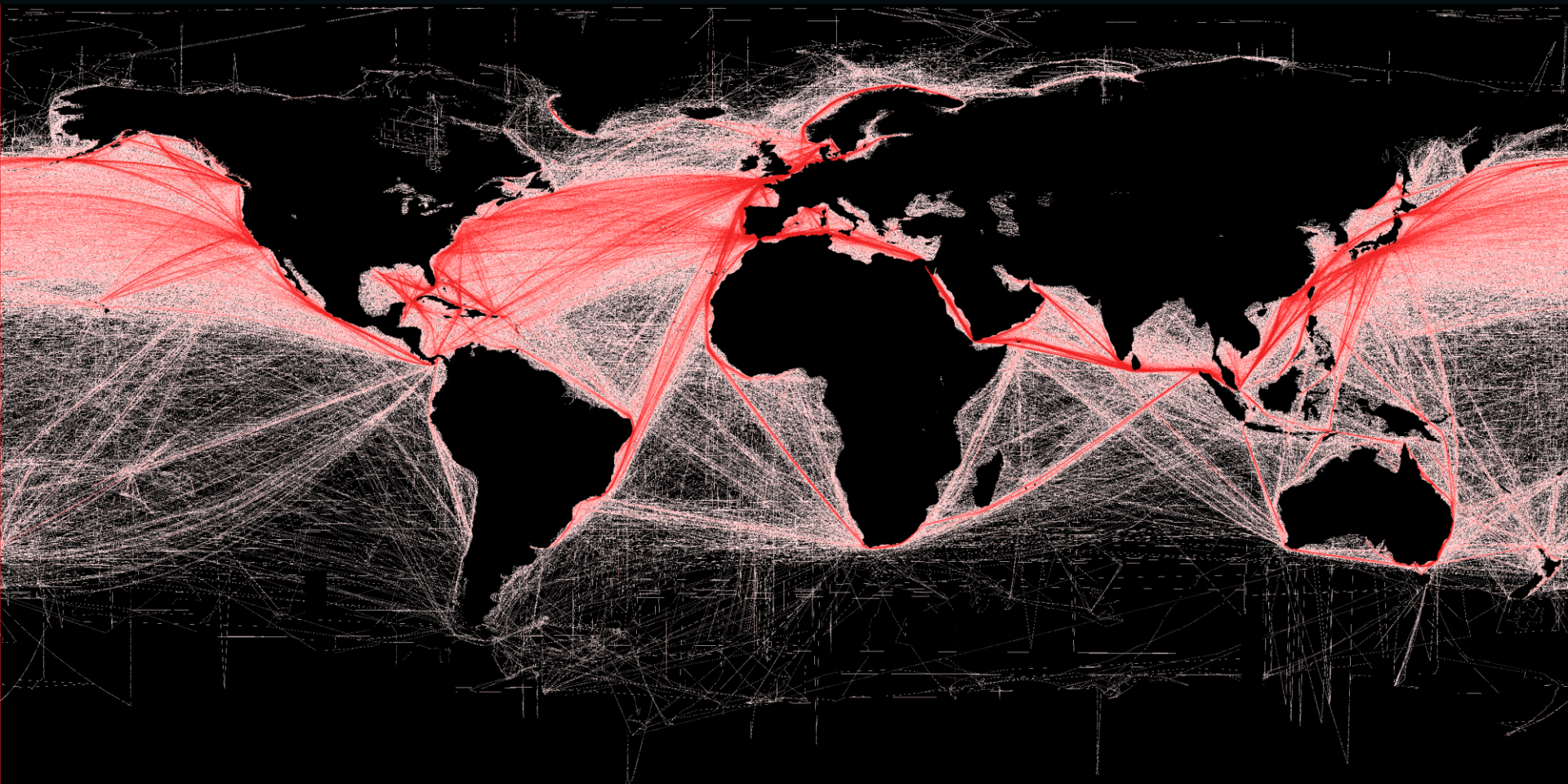
- Způsob komunikace a tvoření zisku
- V historii středem světa Indický oceán
- „Rise of the West“ – Atlantický oceán
- Dnes přesun do Tichého oceánu



SILK ROAD TRANS SAHARAN W. EUROPE
INDIAN OCEAN BLACK SEA S. East ASIA

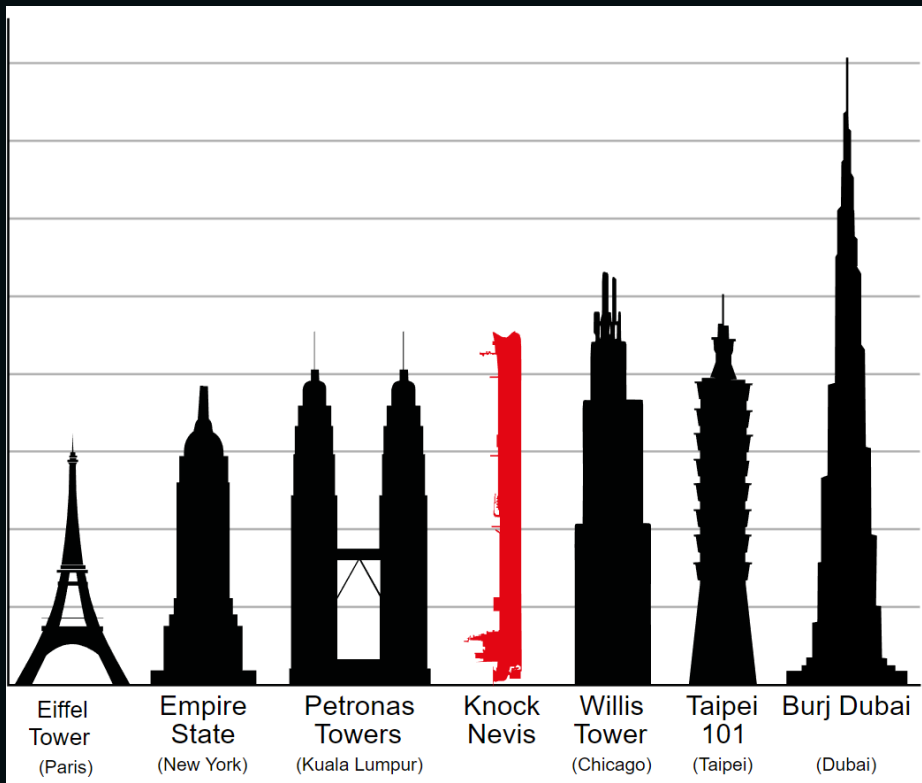






GEOGRAPHIC CHOKE POINTS







Námořní právo

EEZ jako zásadní záležitost



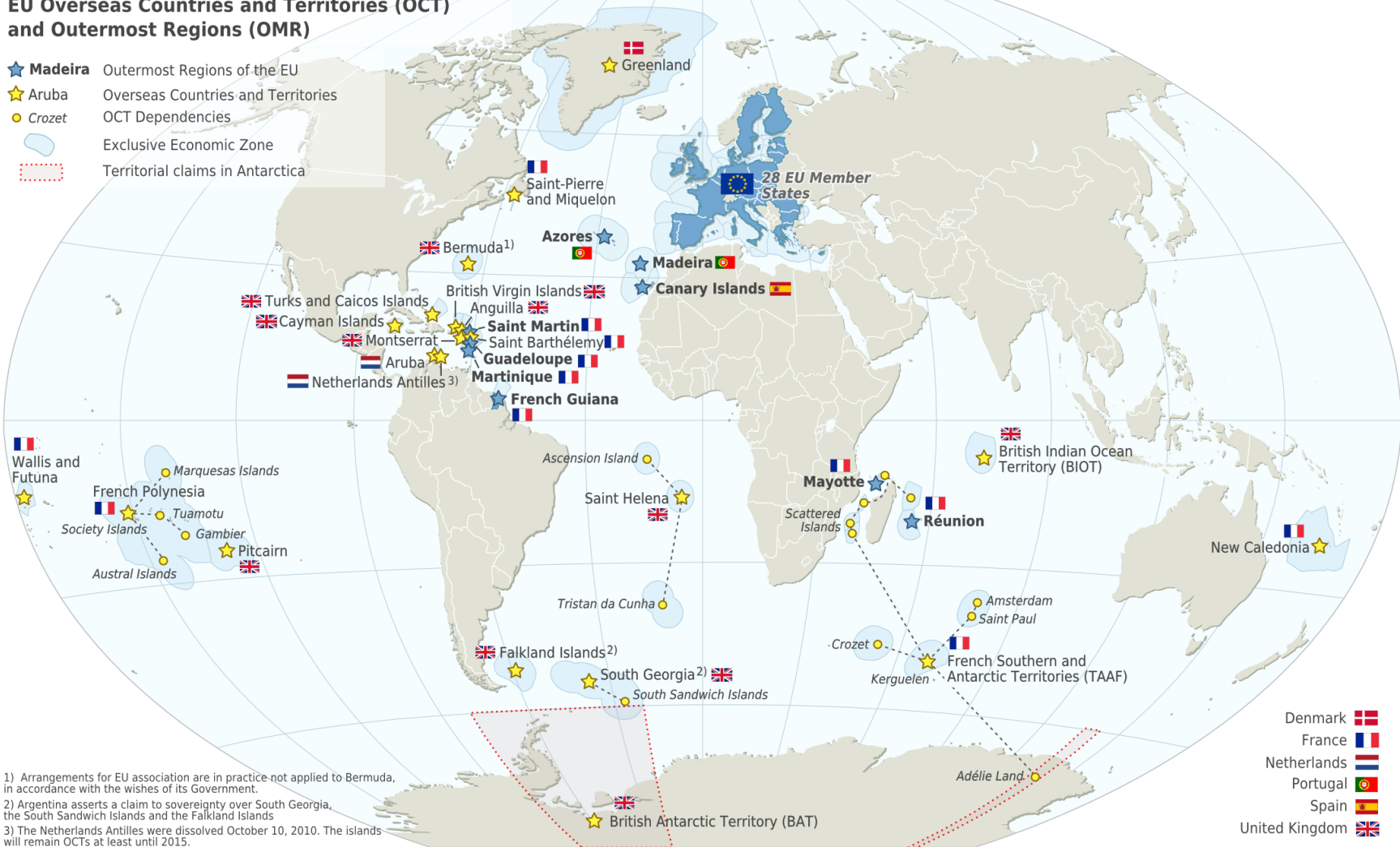


Moře není jen
dovolená



EU Overseas Countries and Territories (OCT) and Outermost Regions (OMR)

- ★ **Madeira** Outermost Regions of the EU
- ★ **Aruba** Overseas Countries and Territories
- **Crozet** OCT Dependencies
- Exclusive Economic Zone
- ⋯ Territorial claims in Antarctica



1) Arrangements for EU association are in practice not applied to Bermuda, in accordance with the wishes of its Government.

2) Argentina asserts a claim to sovereignty over South Georgia, the South Sandwich Islands and the Falkland Islands

3) The Netherlands Antilles were dissolved October 10, 2010. The islands will remain OCTs at least until 2015.

- Denmark
- France
- Netherlands
- Portugal
- Spain
- United Kingdom

Exclusive Economic Zone

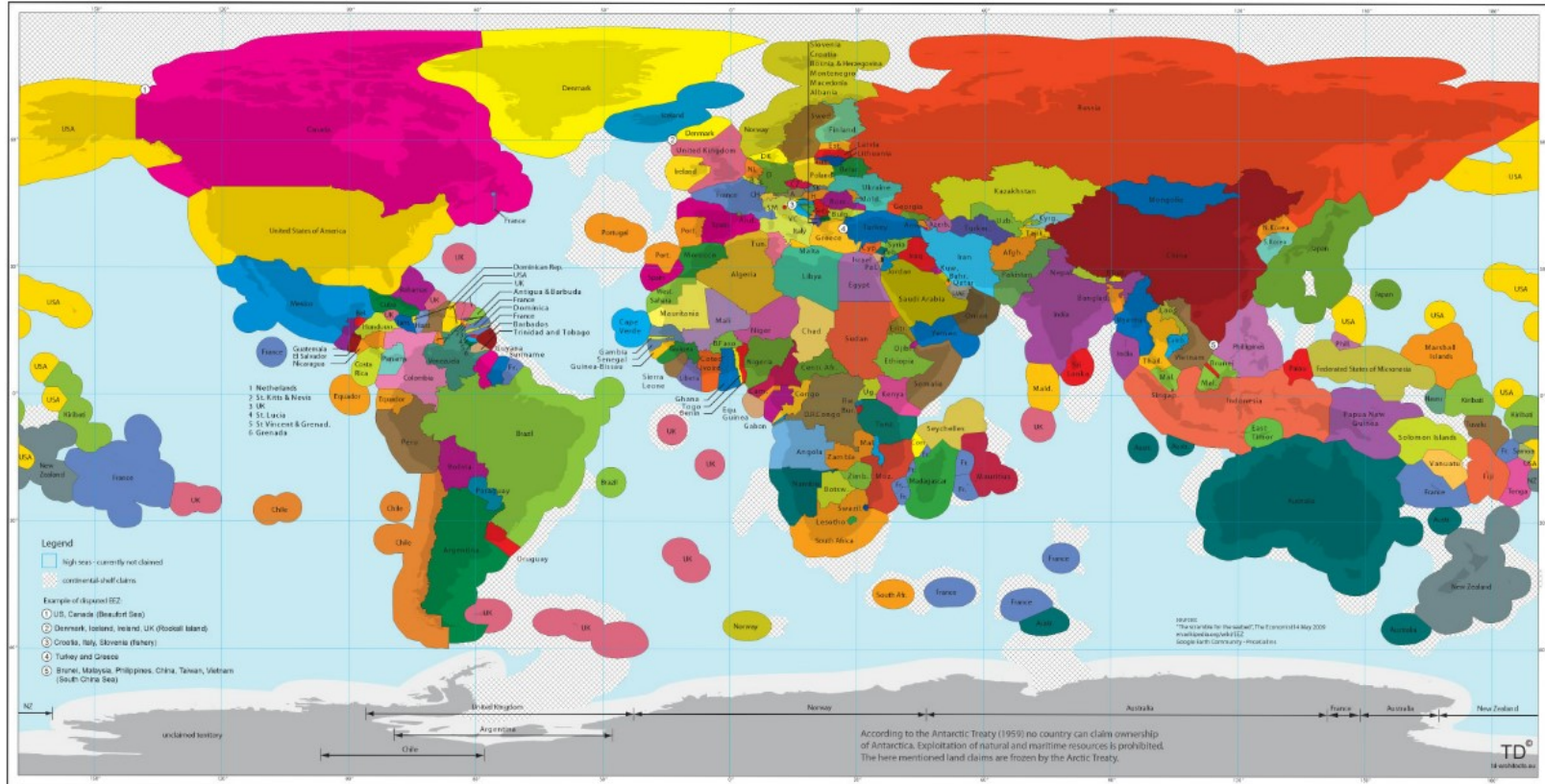
Text and Graphics Theo Deutinger

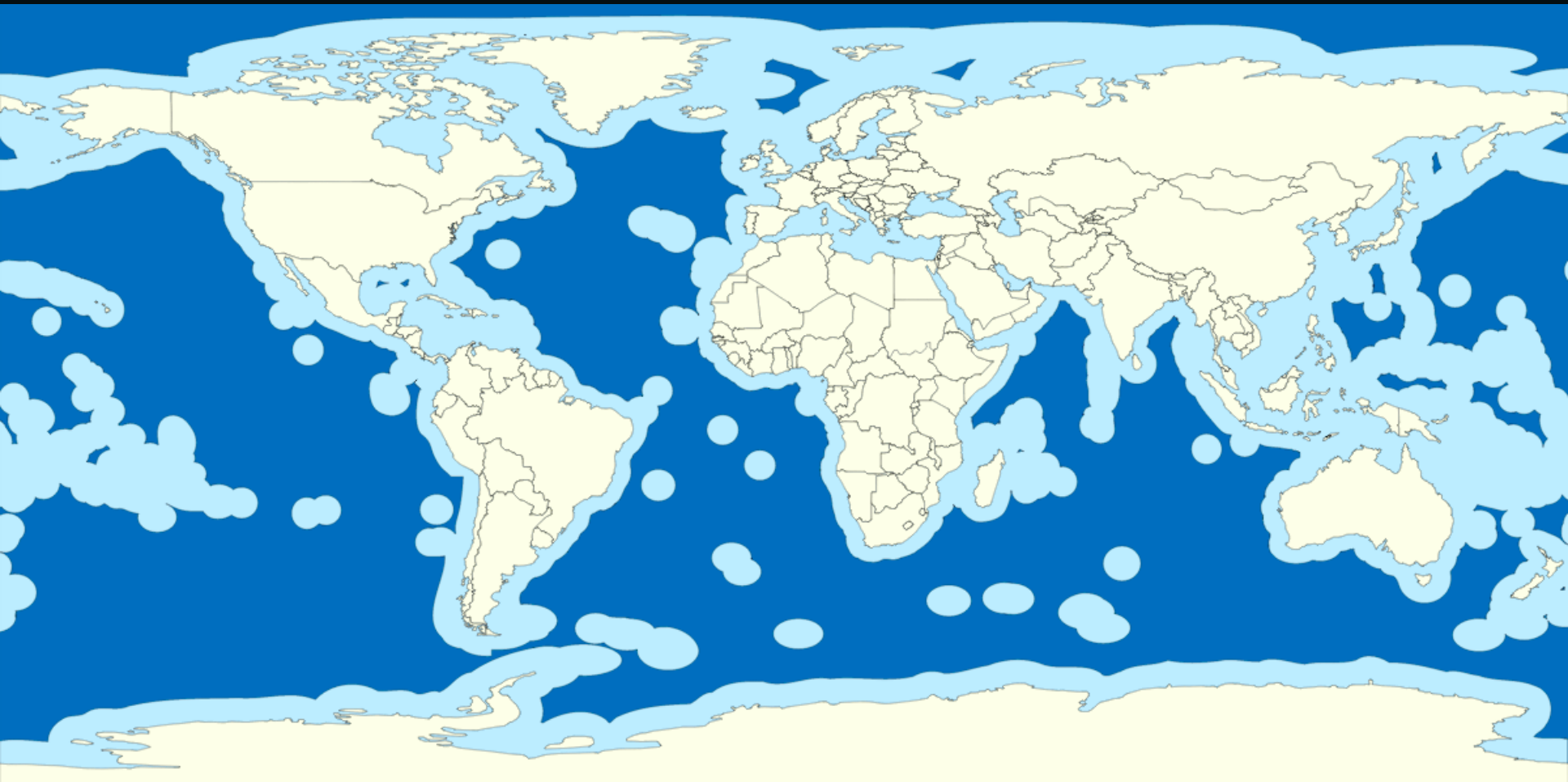
No matter the economical situation, natural resources are hot. Since many of the easy accessible resources on the main land are exhausted more and more afford is done for off shore exploitation.

Today a countries marine economic area is defined by its Exclusive Economic Zone (EEZ), a 200 nautical miles (370 km) wide offset from the countries national coast line. This regulation, which was instaled by the "UN Convention on the Law of the Sea" in

1982 grants a state special rights to explore natural (e.g. oil) and marine (e.g. fish) resources, including scientific research and energy production (e.g. wind-parks). Practically this means that if a country owns a minuscule rock somewhere in the ocean, this rocks exploitable surface increases from almost zero on-shore to 430.000 km² off-shores. In the case EEZ's overlap it is up to the involved states to delineate the actual boundary; a rule which led in certain case to

decennia's of dispute. Yet there is more underwater land to claim and more squabbles ahead, since the 200 nautical miles definition got supplemented by a clause which allows its expansion till the continental shelf. The first deadline for this so called 'continental shelf submissions' passed this year May and land (seabed) allocation will start soon. If underwater land grabbing goes on like this the 'Freedom of the Seas' might soon shrink to the 'Freedom of the Ponds'.





 France	11,691,000	389,422	12,366,417
 United States	11,351,000	2,193,526	21,814,306
 Australia	8,505,348	2,194,008	16,197,464
 Russia	7,566,673	3,817,843	24,664,915
 United Kingdom	6,805,586	722,891	7,048,486
 Indonesia	6,159,032	2,039,381	8,063,601
 Canada	5,599,077	2,644,795	15,607,077
 Japan	4,479,388	454,976	4,857,318
 New Zealand	4,083,744	277,610	4,352,424
 Chile	3,681,989	252,947	4,431,381
 Brazil	3,660,955	774,563	12,175,832
 Kiribati	3,441,810	7,523	3,442,536
 Mexico	3,269,386	419,102	5,141,968
 Federated States of Micronesia	2,996,419	19,403	2,997,121
 Denmark	2,551,238	495,657	4,761,811
 Papua New Guinea	2,402,288	191,256	2,865,128
 Norway	2,385,178	434,020	2,770,404

EEZ

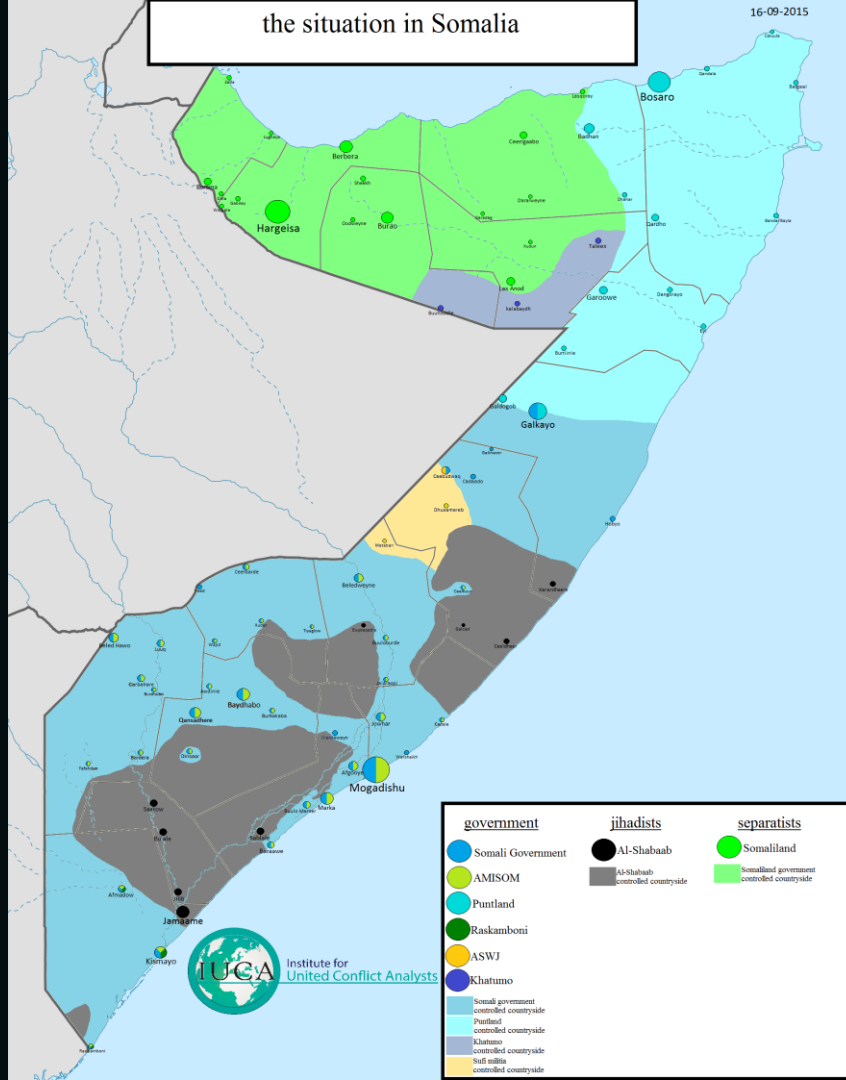
Somálska

Nefungující EEZ na modelovém
příkladu Somálska



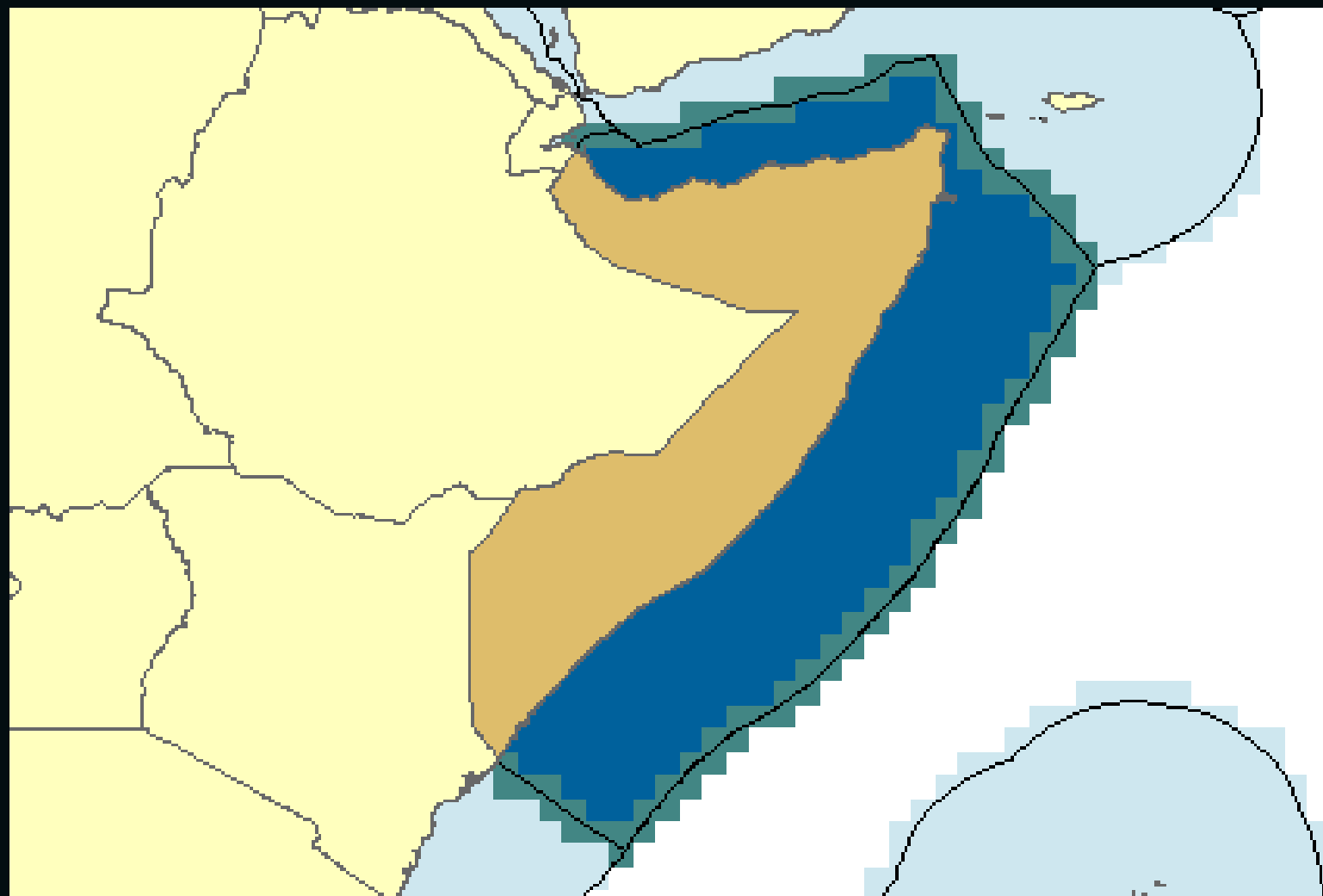
the situation in Somalia

16-09-2015



government	jihadists	separatists
Somali Government	Al-Shabaab	Somaliland
AMISOM	Al-Shabaab controlled countryside	Somaliland government controlled countryside
Puntland		
Raskamboni		
ASWJ		
Khatumo		
Somali government controlled countryside		
Puntland controlled countryside		
Khatumo controlled countryside		
ASWJ controlled countryside		
AMISOM controlled countryside		





GEOGRAPHIC CHOKE POINTS



INDIE

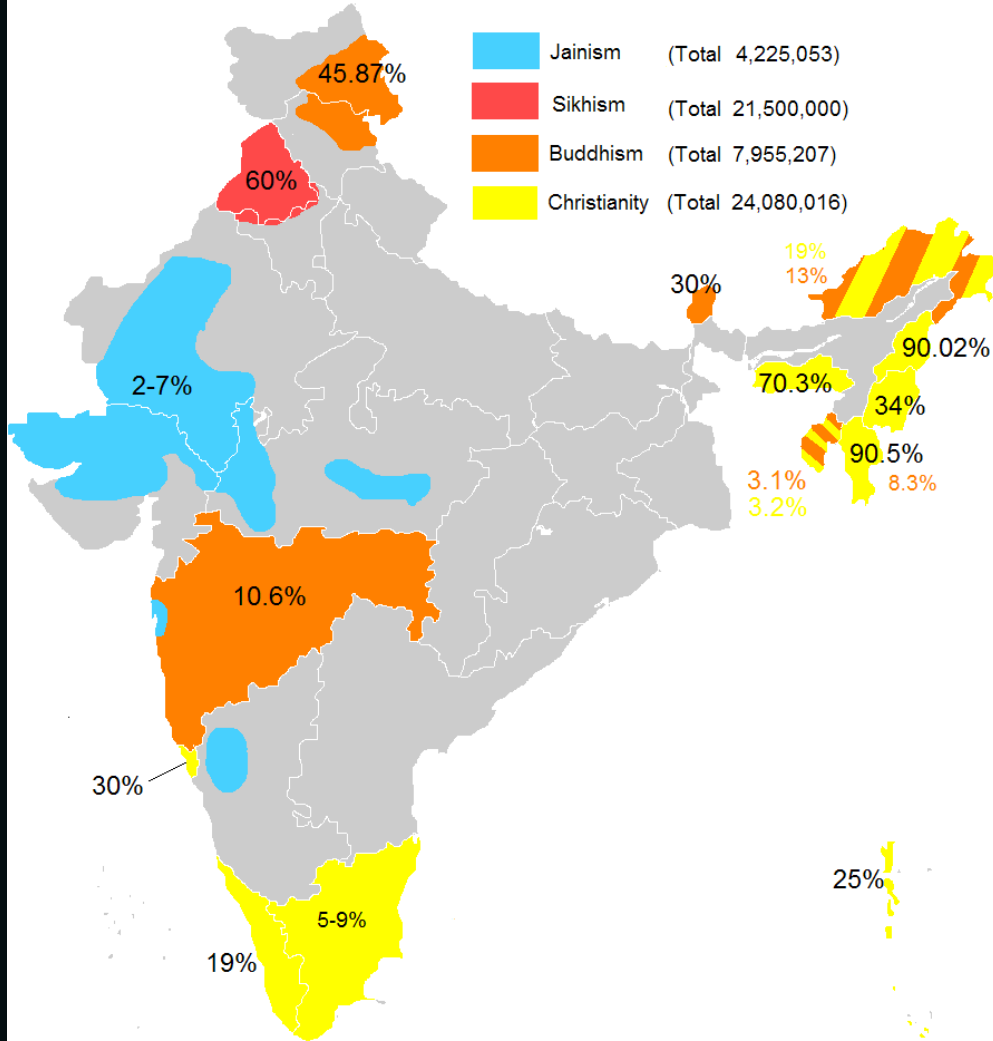
Indický předobraz EU





State/UT in India





Languages of India



Indo-European*


Assamese	Marathi
Bengali	Oriya
Hindi	Punjabi
Gujarati	Urdu

Dravidian*

Kannada	Tamil
Malayalam	Telugu

Other languages

*Official state languages in addition to Hindi



Děkuji za pozornost!

tomas.bederka@pedf.cuni.cz